

## Whittlesey Town Council CCTV update Q4 – January to March 2024

### Category Summary

**Zone: Whittlesey (all zones)**

<u>Category Name</u>	<u>Sub Category Name</u>	<u>No. of Incidents</u>
Assault		1
Drugs		2
Enforcement - Fenland	Street Drinking	1
Fire	Building	1
MFH	Adult	2
Misper Sighting	Standard/Medium Risk	1
Observations (Concern)	Concern For Person	4
Public Order/Disturbance		4
Traffic Offence (Inc DIC)	Collision	2
Wanted Person	Notified	1

---

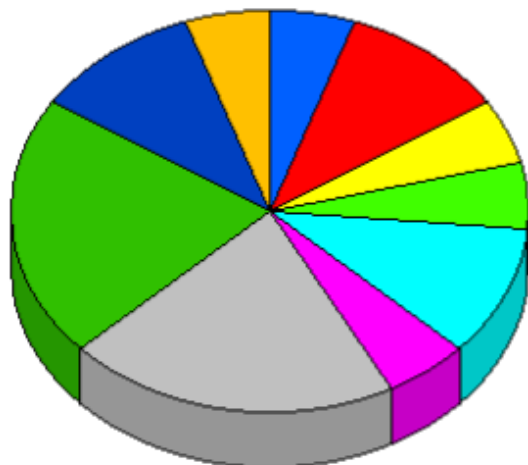
**Total No. of Incidents in Zone Whittlesey (all zones):** **19**

---

**Total No. of Incidents :** **19**

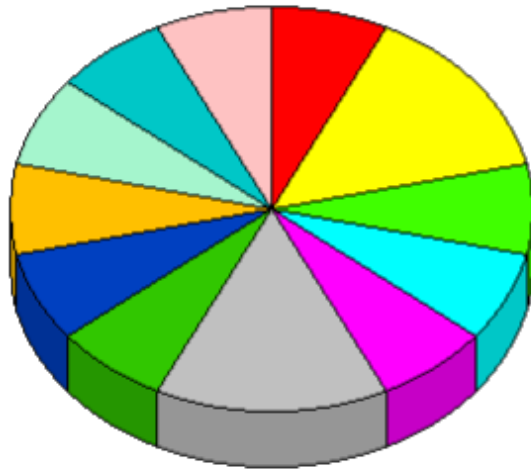
---

## No. of Incidents by Category



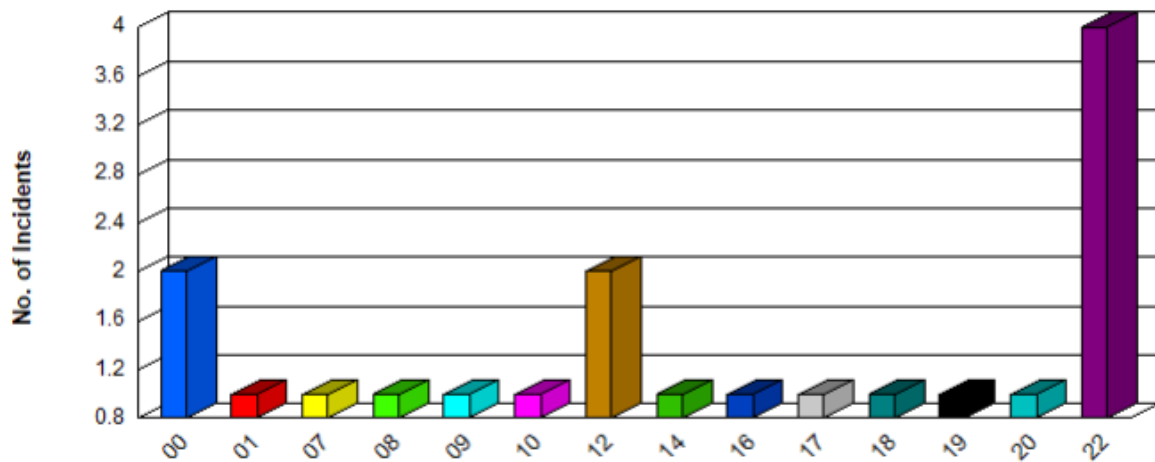
Assault	5.3%
Drugs	10.5%
Enforcement - Fenland	5.3%
Fire	5.3%
MFH	10.5%
Misper Sighting	5.3%
Observations (Concern)	21.1%
Public Order/Disturbance	21.1%
Traffic Offence (Inc DIC)	10.5%
Wanted Person	5.3%
<b>Total:</b>	<b>100.0%</b>

## No. of Incidents by Sub Category



	0.0%
Adult	7.1%
Affray	14.3%
Building	7.1%
Child	7.1%
Collision	7.1%
Concern For Person	14.3%
Excess Alcohol (DIC)	7.1%
General	7.1%
Notified	7.1%
Standard/Medium Risk	7.1%
Street Drinking	7.1%
Use	7.1%
<b>Total:</b>	<b>100.0%</b>

## Incidents by Time of Day



**Call Source Summary**

**Zone: Whittlesey (all zones)**

<u>Call Source</u>	<u>No. of Incidents</u>
Airwaves	2
CCTV	5
Member of the Public	1
Police / Force Control Room	10
System Generated Alarm	1
<hr/>	
<b>Total No. of Incidents in Zone Whittlesey (all zones):</b>	<b>19</b>
<hr/>	
<b>Total No. of Incidents :</b>	<b>19</b>
<hr/>	

**No. of Incidents by Call Source**



■ Airwaves	10.5%
■ CCTV	26.3%
■ Member of the Public	5.3%
■ Police / Force Control Room	52.6%
■ System Generated Alarm	5.3%
<b>Total:</b>	<b>100.0%</b>

**Camera Summary**

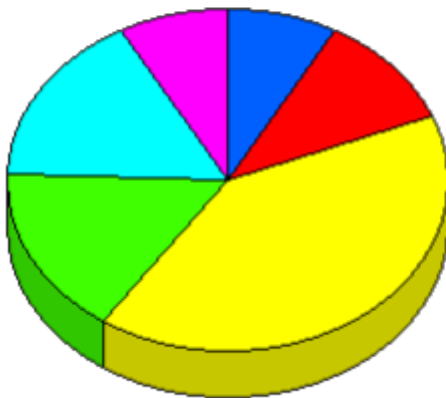
**Zone: Whittlesey (all zones)**

<u>Camera Name</u>	<u>Camera Location</u>	<u>No. of Incidents</u>
691 Whittlesey Manor Leisu	Whittlesey - Manor Leisure Centre	3
692 Whittlesey Barrs Street	Junction of Market St & Barrs St - Whittl	4
693 Whittlesey Market Plac	Whittlesey - Market Place / Opposite But	15
694 Whittlesey Grosvenor	Grosvenor Road - Whittlesey	6
695 Whittlesey Blunts Lane	Blunts Lane - Whittlesey	6
696 Whittlesey Queens Stre	Queens Street Car Park - Whittlesey	3

**Total No. of Incidents in Zone Whittlesey (all zones):** **19**

**Total No. of Incidents :** **19**

**No. of Incidents by Camera**



691 Whittlesey Manor Leisure Centre	8.1%
692 Whittlesey Barrs Street	10.8%
693 Whittlesey Market Place	40.5%
694 Whittlesey Grosvenor	16.2%
695 Whittlesey Blunts Lane	16.2%
696 Whittlesey Queens Street	8.1%
<b>Total:</b>	<b>100.0%</b>

### Data chart of Key Performance figures covering January to March 2024

	January	February	March	Total
Total Incidents Recorded (Whittlesey only)	5	5	9	19
Arrests / Fixed Penalty Notices (Whittlesey only)	1	0	3	4
CCTV Patrols Completed (All Towns)	352	321	489	1162

#### Incident highlights

9<sup>th</sup> January 2024 at 22:25hrs, Police Control requests CCTV observations on a licensed premises at the Market Place after a report that a female has assaulted staff at the premises. The CCTV team conducts observations on the premises and locates the female outside the premises. Police Control is informed and live images are provided. Local officers attend and the female is arrested.

11<sup>th</sup> February 2024 at 01:42hrs, Police advise the CCTV team of a reported fight on Market Street between four males. The CCTV team conducts an area search of the location. The CCTV team observes two groups of males on the Market Place but no offences revealed. The group then leave the area in vehicles. Police Control is advised. Local officers attend and conduct an area search. No further action taken after no offences disclosed.

28<sup>th</sup> March 2024 at 00:07hrs, Reports across the Police Airwaves radio of a female with mental health concerns who has been reported shouting and walking towards the town centre with no clothes on. The CCTV team conducts an area search. The female is located by CCTV and Police Control is provided with continual location updates. Local officers attend and the female is detained for her own welfare.

The above data is based upon incidents and arrests recorded by Safer Fenland CCTV and data supplied by Cambridgeshire Constabulary, to provide the most accurate figures possible at the time of publishing.