

Whittlesey Town Council CCTV update Q2 - July to September 2023

Category Summary

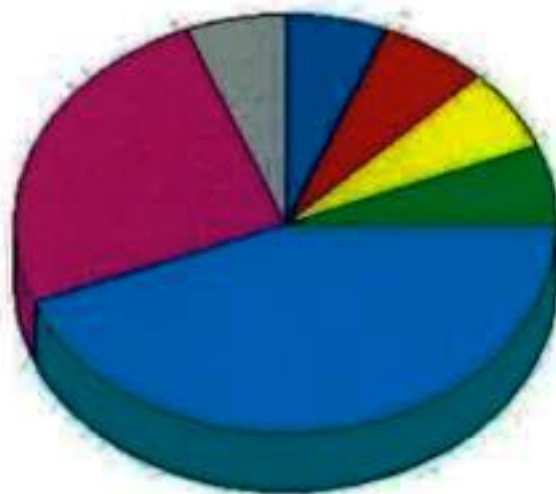
Zone: Whittlesey - Town Centre

<u>Category Name</u>	<u>Sub Category Name</u>	<u>No. of Incidents</u>
Anti Social Behaviour	Youth	1
Assault	Common Assault	1
Drugs	Use	1
Enforcement - Fenland	Street Drinking	1
MFH	Child	7
Public Order/Disturbance	Violent Disorder	4
Traffic Offence (Inc DIC)		1

Total No. of Incidents in Zone Whittlesey - Town Centre: **16**

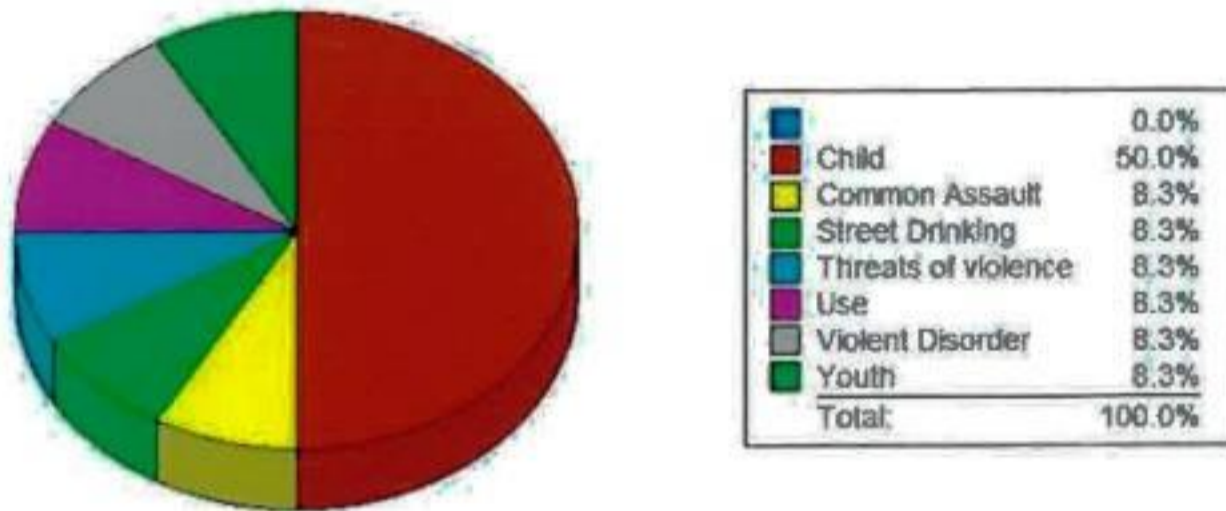
Total No. of Incidents : **16**

No. of Incidents by Category

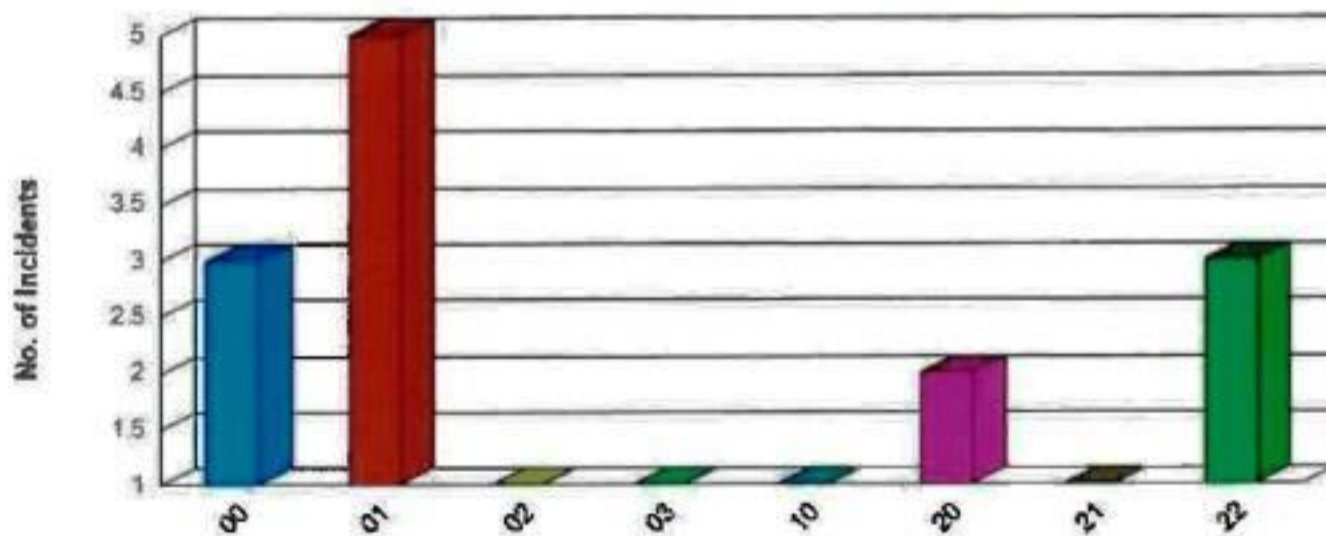


Anti Social Behaviour	6.3%
Assault	6.3%
Drugs	6.3%
Enforcement - Fenland	6.3%
MFH	43.8%
Public Order/Disturbance	25.0%
Traffic Offence (Inc DIC)	6.3%
Total:	100.0%

No. of Incidents by Sub Category



Incidents by Time of Day

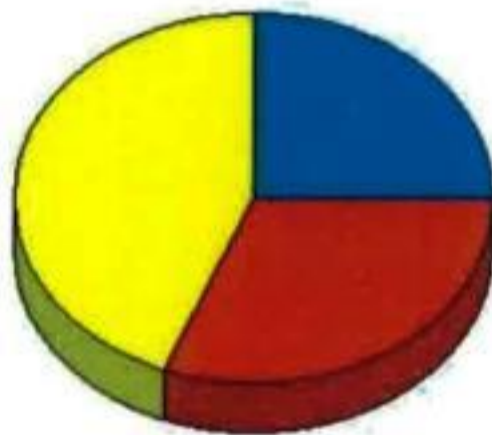


Call Source Summary

Zone: Whittlesey - Town Centre

<u>Call Source</u>	<u>No. of Incidents</u>
Airwaves	4
CCTV	5
Police / Force Control Room	7
<hr/>	
Total No. of Incidents in Zone Whittlesey - Town Centre:	16
<hr/>	
Total No. of Incidents :	16

No. of Incidents by Call Source



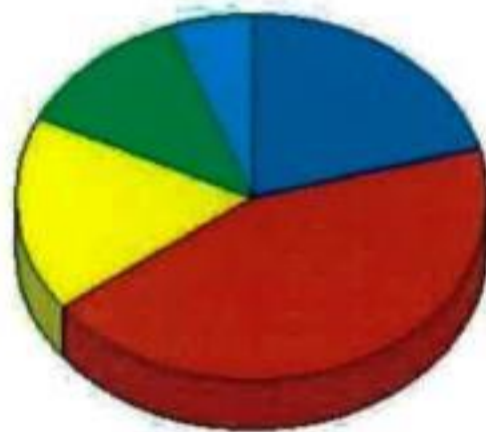
Airwaves	25.0%
CCTV	31.3%
Police / Force Control Room	43.8%
Total	100.0%

Camera Summary

Zone: Whittlesey - Town Centre

<u>Camera Name</u>	<u>Camera Location</u>	<u>No. of Incidents</u>
692 Whittlesey Barrs Street	Junction of Market St & Barrs St - Whittl	7
693 Whittlesey Market Place	Whittlesey - Market Place / Opposite But	15
694 Whittlesey Grosvenor	Grosvenor Road - Whittlesey	6
695 Whittlesey Blunts Lane	Blunts Lane - Whittlesey	4
696 Whittlesey Queens Stre	Queens Street Car Park - Whittlesey	2
Total No. of Incidents in Zone Whittlesey - Town Centre:		16
Total No. of Incidents :		16

No. of Incidents by Camera



692 Whittlesey Barrs Street	20.6%
693 Whittlesey Market Place	44.1%
694 Whittlesey Grosvenor	17.6%
695 Whittlesey Blunts Lane	11.8%
696 Whittlesey Queens Street	5.9%
Total:	100.0%

Data chart of Key Performance figures covering July – September 2023

	July	August	September	Total
Total Incidents Recorded (Whittlesey only)	5	9	2	16
Arrests / Fixed Penalty Notices (Whittlesey only)	0	2	7	9
CCTV Patrols Completed (All Towns)	347	326	318	991

The above data is based upon incidents and arrests recorded by Safer Fenland CCTV and data supplied by Cambridgeshire Constabulary, to provide the most accurate figures possible at the time of publishing.

Incident highlights

11th July 2023 at 22:20hrs, The CCTV team observes three youths drinking from alcohol containers in the Market Place. Police Control are advised, and live images are provided. Youths leave the area and out of sight before Police could attend.

4th August 2023 at 03:42hrs, Police Control has requested officers to attend Whittlesey after reports of two missing female youths. The CCTV team conducts an area search and locates the two described youths within the town centre. Police Control are advised, and the attending officer is directed to the youths location by CCTV. Police attend and the two females are taken away by Police.

16th September 2023 at 22:06hrs, The CCTV team observes a group of 7 youths sat at a picnic bench within the Manor Leisure centre grounds; two of the youths appear to be using an illegal substance. Police Control is informed, and live images are provided. Police attend and the youths are fully searched. Cannabis is located on the youths so all are reported and provided with a formal cannabis warning and sent on their way.